


### Alley gates – Draft locations

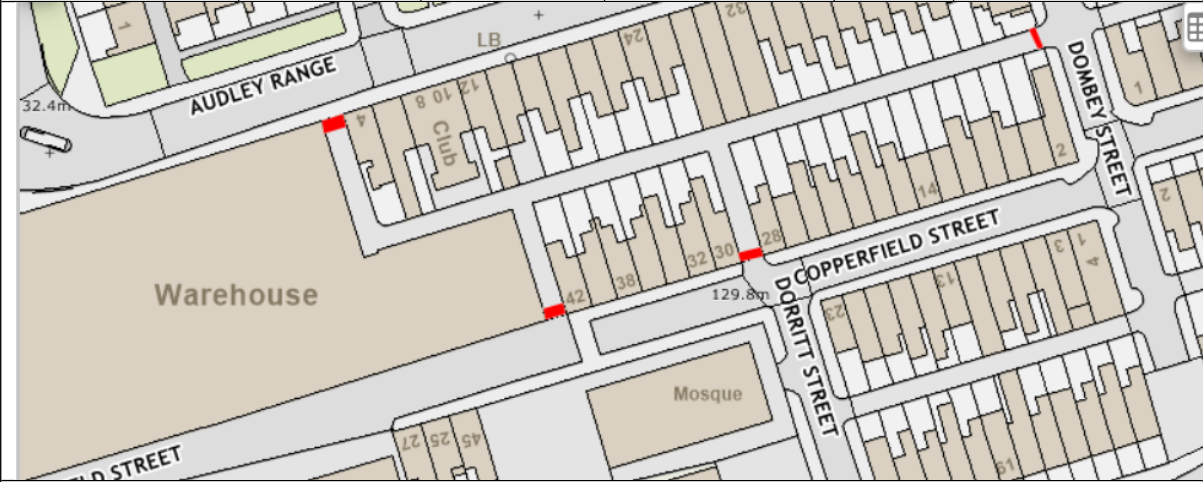
= Potential Location of New Alley Gates

= Existing Alley Gates

Street Name	Ward	Number of pairs	LSOA	Cost	Crime stats – 3 year total (Crime and ASB)
Audley Range to Walter Street (Girls School) BB1 1SX	Queen's Park	1 pair	E01012630		27



Audley Range to Copperfield Street, BB1 1RB	Central	2 pairs	E01012630		11
---	---------	---------	-----------	--	----



Audley Range to Walter Street (barbers), BB1 1RD	Central	1 pair	E01012630		27
--	---------	--------	-----------	--	----



Walter Street  
and Dickens  
Street, BB1 1RN

Central

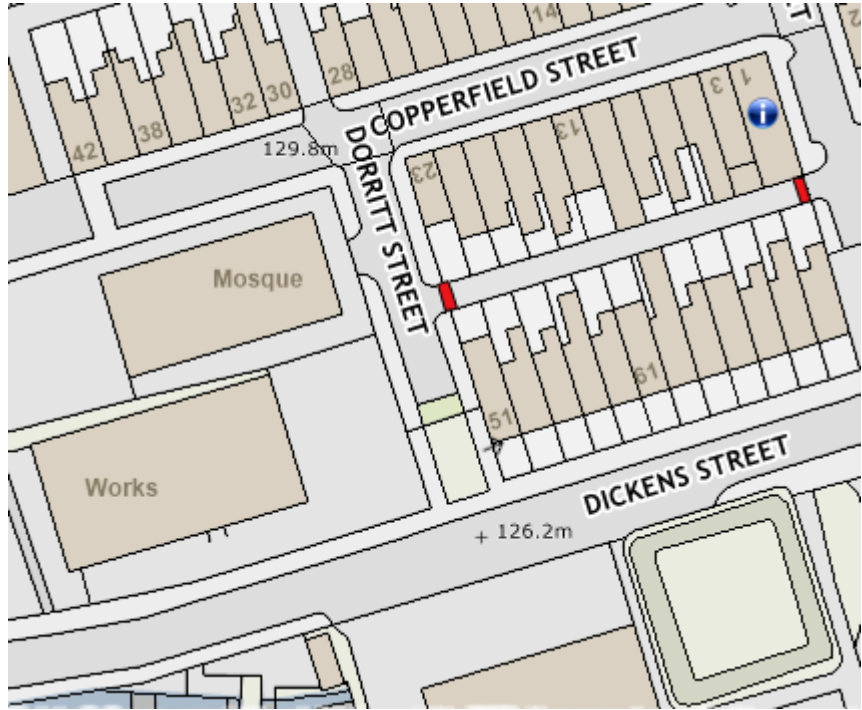
1 pair

E01012630

28



Copperfield Street and Dickens street, BB1 1RB, BB1 1RN	Central	1 pair	E01012630		11
---	---------	--------	-----------	--	----



Walter Street  
and Cromwell  
Street, BB1 1RD,  
BB1 1RL

Central

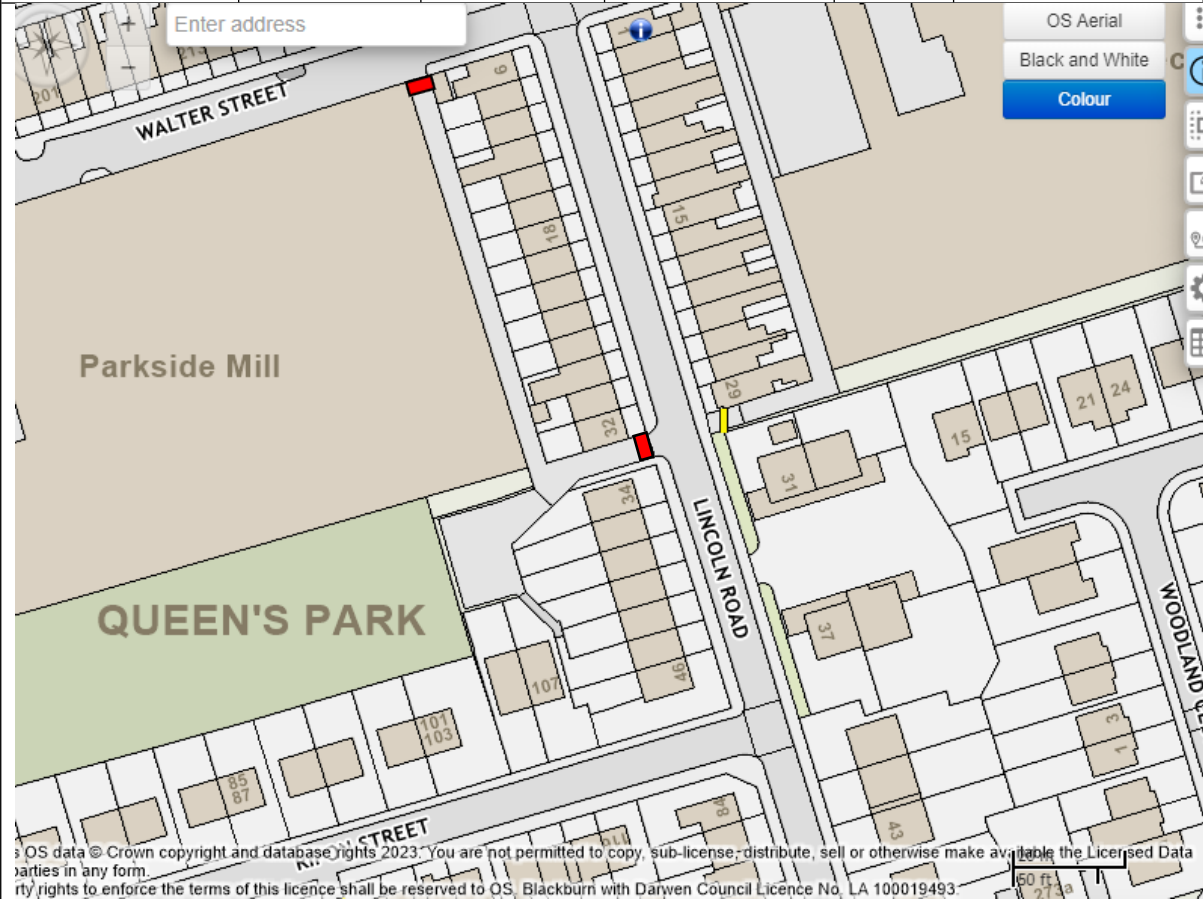
1 pair

E01012630

8



Lincoln Road (between house numbers 6 and 32) BB1 1TP	Queen's Park	1	Partially – E01012573		
---	-----------------	---	--------------------------	--	--



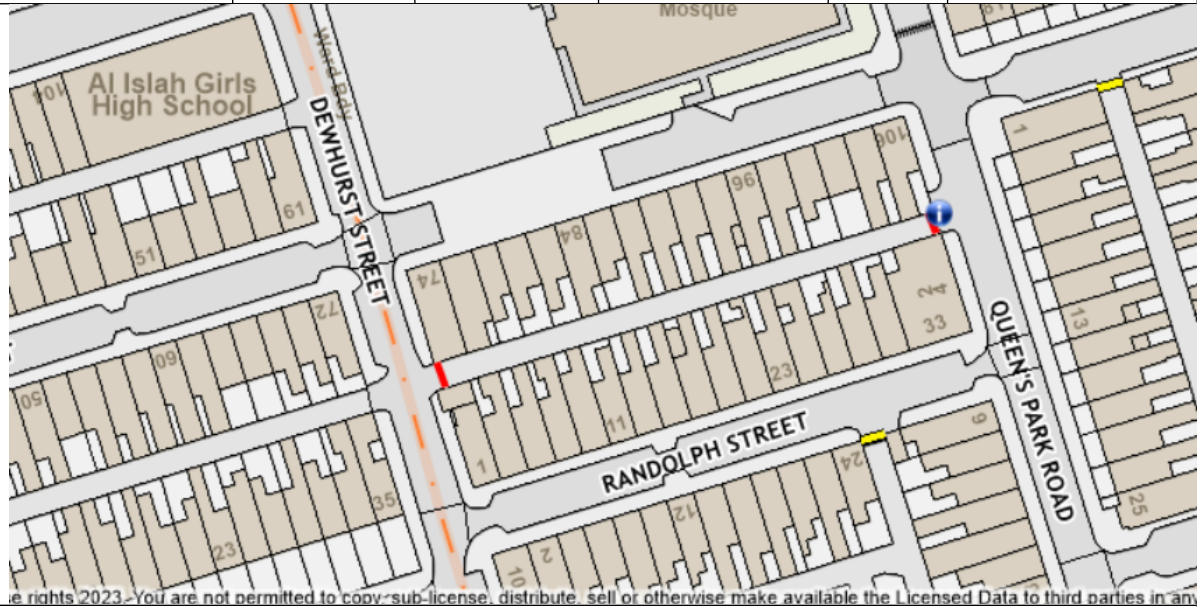
Randolph Street,  
BB1 1RH

Queen's  
Park

1

E01012630

2



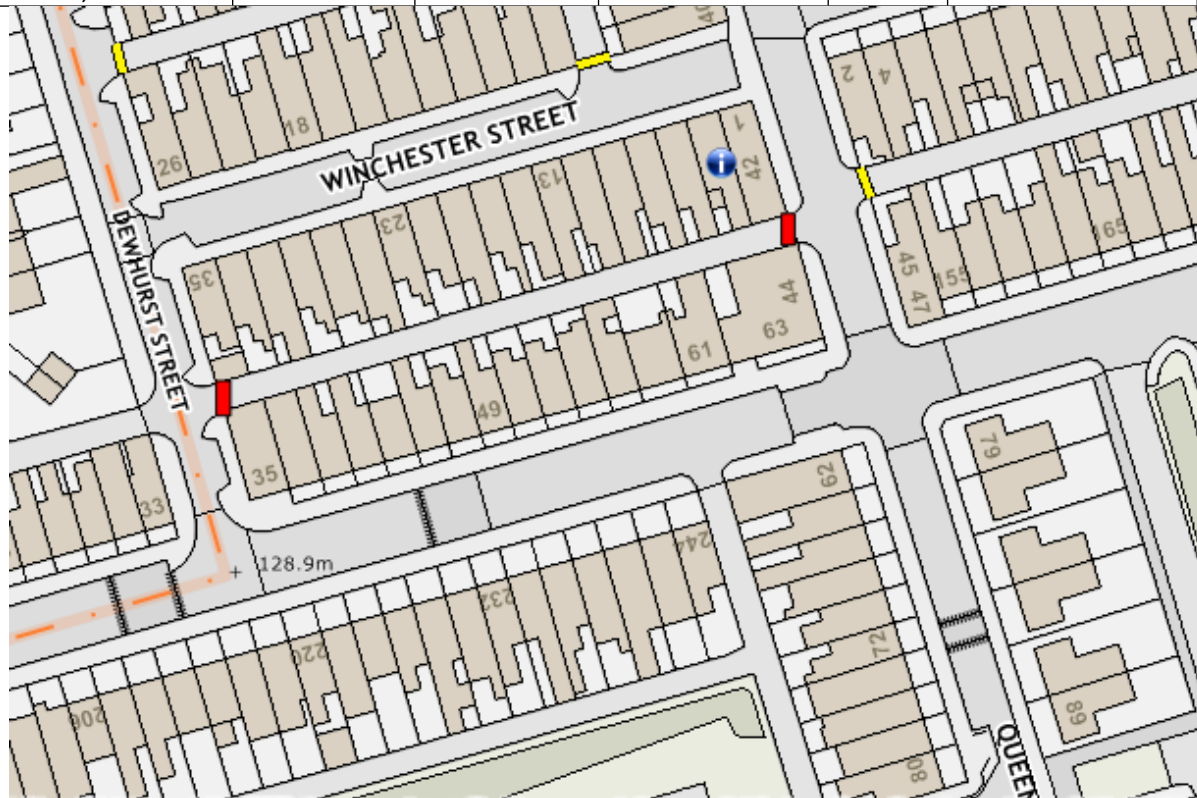
Winchester  
Street, BB1 1RG

Queen's  
Park

1

E01012630

10



Pringle Street  
and Chester  
Close, BB1 1RE

Queen's  
Park

1 pair

E01012630

14

